






Castle Crest	Lady of the Woods	Sun Notch	Trail	The Pinnacles 	Godfrey Glen 	Plaikni Falls 
0.5 miles (0.8 km) loop trail	0.5 miles (0.8 km) loop trail	0.9 miles (1.4 km) loop trail	<i>Total Distance</i>	1 mile (1.6 km)	1 mile (1.6 km) loop trail	2.2 miles (3.5 km)
100 feet (30 meters)	120 feet (37 meters)	150 feet (46 meters)	<i>Elevation Gain</i>	10 feet (3 meters)	50 feet (15 meters)	100 feet (30 meters)
30 minutes	30 minutes	30 minutes	<i>Time</i>	30 minutes	30 minutes	1 hour
Flowers, Meadow, Creek	Historic Architecture	Views of Phantom Ship	<i>Highlight</i>	Volcanic Spires	Peaceful Forest	Waterfall, Flowers
Loop trail through a beautiful meadow. Abundant wildflowers in July. The trail is rocky and slippery in places. Self-guiding brochures are available at the trailhead.	Loop trail around Park Headquarters. Self-guiding brochures, available at the trailhead, describe how early park architects integrated their designs with the natural landscape.	Short uphill walk through a meadow to the rim of Crater Lake. Great views of the Phantom Ship. Use caution near cliff edges. Trail improvements are underway. If you see our trail crew, say hello!	<i>Description</i>	Easy walk along the rim of Pinnacle Valley. Great views of volcanic spires. Use caution near cliffs. Trail ends at park boundary. Accessible to wheelchair users with assistance. Open to bicycles.	Easy stroll through an old-growth forest, with some canyon views. Dirt path; accessible to wheelchair users with assistance. Self-guiding brochures are available at the trailhead.	New trail (opened in 2011) through a quiet old-growth forest to a waterfall. The first ¾ of the way is accessible to wheelchair users with assistance, but the final ascent to the falls might be too steep.
East Rim Drive, 0.5 miles (0.8 km) east of Park Headquarters. Can also access from the Steel Visitor Center.	Behind the Steel Visitor Center, on the south side of the building.	East Rim Drive, 4.4 miles (7.1 km) east of Park Headquarters.	<i>Trailhead Location</i>	End of the Pinnacles Spur Road, 7 miles (11.3 km) southeast of the Phantom Ship Overlook.	2.4 miles (3.9 km) south of Park Headquarters.	Pinnacles Road, 1.2 miles (1.9 km) southeast of the Phantom Ship Overlook.
The flowers here are nourished by springs emerging from the hillside.	The trail's name refers to a sculpture of a woman carved into a boulder along the trail.	This U-shaped valley was carved by glaciers that once flowed down Mt. Mazama.	<i>Nature Note</i>	The Pinnacles are chimneys formed when hot ash cooled after the big eruption.	Trail is named after William Godfrey, a ranger who died in a blizzard here in 1930.	Snowmelt, not Crater Lake, is the source of Plaikni Falls' water.
Easy			Easy			



The Phantom Ship from Sun Notch



Hikers at Plaikni Falls

Discovery Point	Trail	Fumarole Bay	Watchman Peak	Annie Creek
2.2 miles (3.5 km)	<i>Total Distance</i>	1.8 miles (2.9 km)	1.6 miles (2.6 km)	1.7 miles (2.7 km) loop trail
100 feet (30 meters)	<i>Elevation Gain</i>	150 feet (46 meters)	420 feet (128 meters)	200 feet (61 meters)
1 hour	<i>Time</i>	1 hour	1 hour	1½ hours
Lake Views	<i>Highlight</i>	Swimming, Fishing	Panoramic Views	Creek, Canyon, Flowers
Trail along the rim of Crater Lake through a pretty forest of whitebark pines and mountain hemlocks. Fine views of the lake and Wizard Island. Use caution near cliff edges.	<i>Description</i>	Rocky trail along the shore of Wizard Island. Becomes hard to follow after reaching Fumarole Bay. The shallow, clear water is good for fishing and swimming.	Moderate ascent to a lookout above Wizard Island. Spectacular views in all directions. Great place to watch the sunset. Trail may be closed until mid-July due to snow.	Moderately strenuous trail through a deep, stream-cut canyon. Lots of water, wildflowers, and sometimes wildlife. Self-guiding brochures are available at the trailhead.
West end of Rim Village, where the paved walk becomes a dirt path. Can also start from Discovery Point.	<i>Trailhead Location</i>	Wizard Island dock, accessible only via a boat tour from Cleetwood Cove. See page 3 for information.	3.8 miles (6.1 km) northwest of Rim Village. Park at the viewpoint surrounded by wooden fences.	Mazama Campground, behind the amphitheater, located between loops D and E. Limited parking in E Loop.
Gold prospector John Wesley Hillman first spotted Crater Lake from this point in 1853.	<i>Nature Note</i>	Abundant lichen on the tree trunks is an indication of excellent air quality.	Built in 1932, the peak's historic fire lookout is still staffed by rangers today.	The creek provides the park's drinking water, named the best tasting in Oregon in 2004.
Moderate				